

# YOUR AUTOMOTIVE EVENT

[CLICK HERE](#)



[www.terre-blanche.com](http://www.terre-blanche.com)





#### ON-SITE CAR WASH

- Car wash located in the hotel car park «Trayas»
- 2 cleaning units
- Cleaning service - on request -

#### MANY INDOOR & OUTDOOR CAR PARKS

- Car Park «Trayas», basement : 43 parking spaces
- Car Park «Trayas», top-floor :
  - 31 parking spaces
  - 4 parking spaces for persons with reduced mobility
- Car Park «Trayas», ground floor :
  - 29 parking spaces

#### MANY EXHIBITION AREAS

- Fayence meeting room: up to 4 cars, depending on model(s)
- Fayence meeting room terrace: 1 car
- Foyer of the Fayence meeting room: up to 2 cars, depending on model(s)
- Main Patio: up to 4 cars, depending on model(s)
- Hotel esplanade: up to 12 cars depending on model(s)

#### FULLY SECURED RESORT

- On-site surveillance cameras
- Surveillance 24h/24
- Watched parking areas

#### GAS STATION PARTNERSHIP

- Special cards for deferred payment - available on request -
- Located near the hotel - a 10-minute drive -

#### ON-SITE HELIPAD

- «Lac» helipad





MANY EXHIBITION AREAS

- Fayence meeting room: 1 to 4 cars, depending on models
- Fayence meeting room terrace: 1 car
- Fayence meeting room Foyer: 1 to 2 cars, depending on models
- Patio: 1 to 4 cars, depending on models
- Hotel esplanade: up to 12 cars depending on models

	Surface area sqm
Fayence meeting room	295
Fayence meeting room terrace	240
Fayence meeting room Foyer	117
Patio	410
Hotel esplanade	910



YOUR 3D PROJECT

In order to provide you an accurate overview of your event at Terre Blanche, a 3D project of your event will be available on request.





GRASSE

DESCRIPTION

ITINERARIES

LES ADRETS

HIGHWAY

PERCHED VILLAGES: CHARM AND AUTHENTICITY

This itinerary near the capital of perfume is spangled with little typical villages. Magnificent panoramas awaits you all along 57 kms of roads...

**Total length:** 57 kms, 1h15


[GOOGLE MAP TRACK](#)







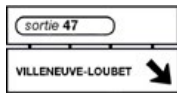
① At the roundabout, take the 1st exit in the direction of Cannes (A8 highway)



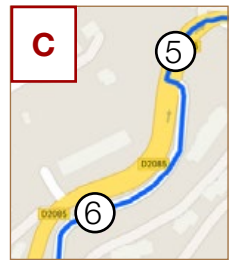
② At the roundabout, Take the 2nd exit to A8 in the direction of Cannes / Antibes



③ Take the N°47 exit in the direction of Villeneuve-Loubet



④ At the roundabout, Take the 1st exit in the direction of «Grasse»



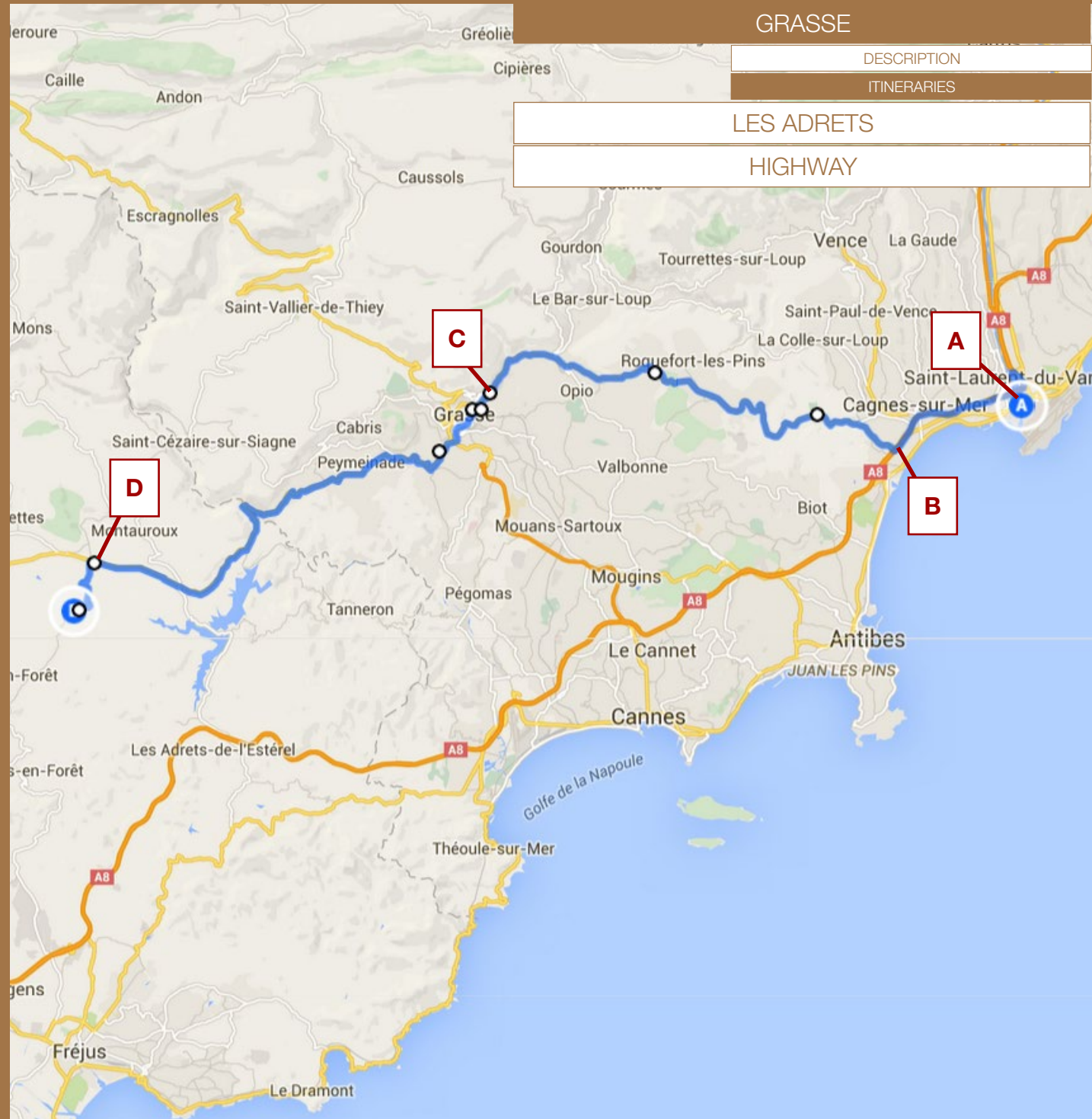
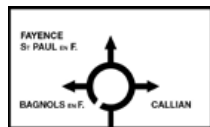
⑤ At the junction, follow the direction of Cannes / Draguignan



⑥ At Grasse, follow the «Draguignan» direction



⑦ At the roundabout, take the 3rd exit in the direction of «Bagnols en Forêt»







GRASSE

LES ADRETS

DESCRIPTION

ITINERARIES

HIGHWAY

A FOREST ROAD

Nature lovers will be pleased to discover this 35-km road, from Mandelieu to Terre Blanche.

**Total length:** 66 kms, 1h10

[GOOGLE MAP TRACK](#)





GRASSE

LES ADRETS

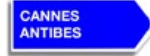
DESCRIPTION

ITINERARIES

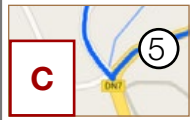
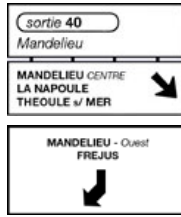
HIGHWAY



- ① At the roundabout, take the exit in the direction of Cannes (A8 highway)
- ② At the roundabout, take the 2nd A8 exit in the direction of Cannes / Antibes



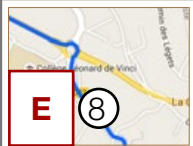

- ③ At the roundabout, take the N°40 exit in the direction of Cannes
- ④ Follow the direction of «Fréjus»



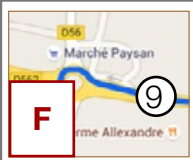
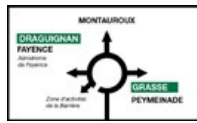
- ⑤ At the junction, take the direction of «A8»



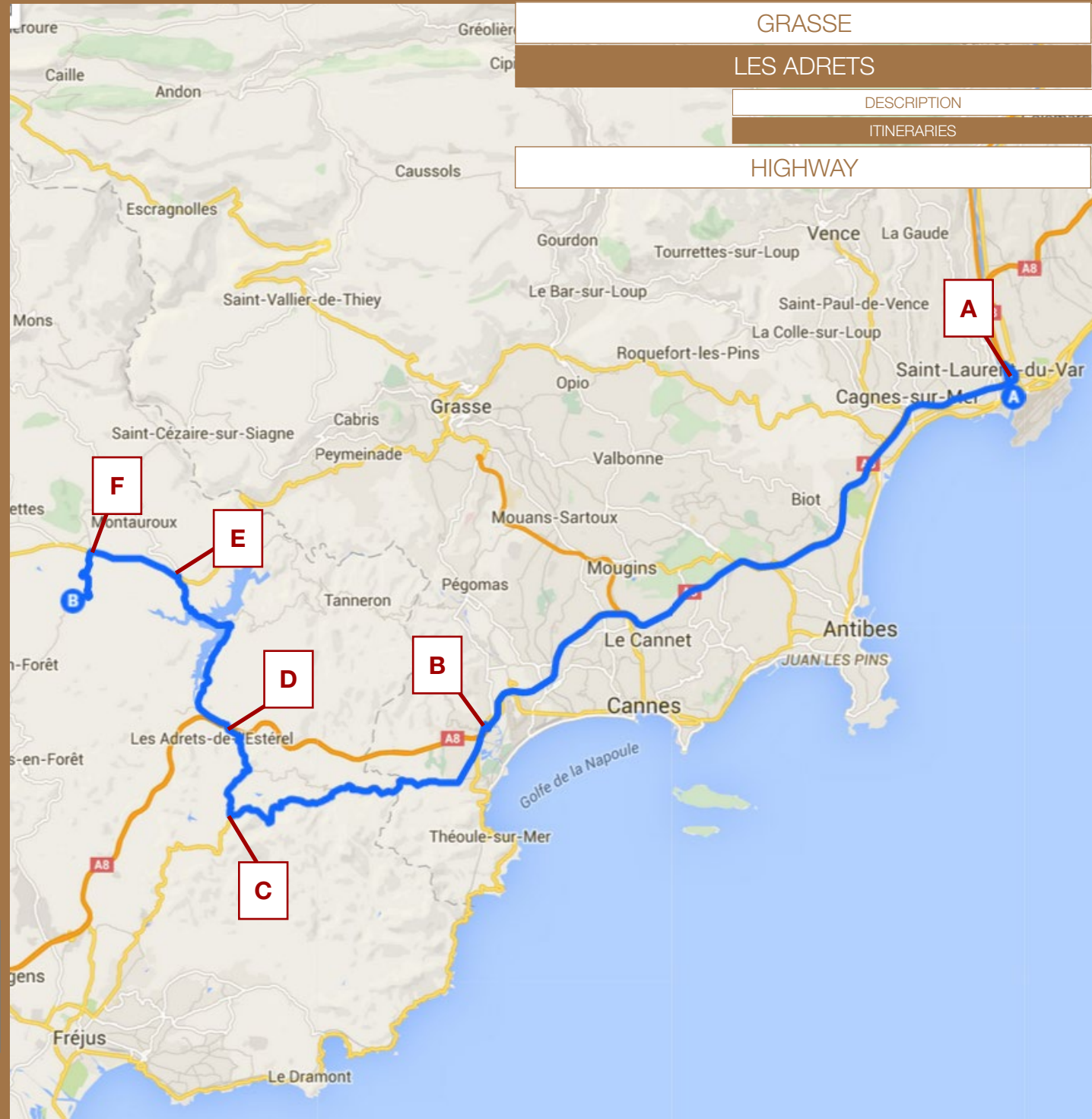
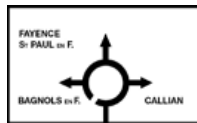
- ⑥ At the roundabout, take the 1st exit in the direction of «Fayence»
- ⑦ At the roundabout, take the 2nd exit in the direction of «Fayence / Montauroux»



- ⑧ At the junction, take the road on your right in the direction of the A8 highway



- ⑨ At the roundabout, take the 3rd exit in the direction of «Bagnols en Forêt»







GRASSE

LES ADRETS

HIGHWAY

DESCRIPTION

ITINERARIES

**FAST ACCESS**

Terre Blanche is easily accessible by the A8 highway. A 45-minute drive from Nice airport to the Resort, located near the hilltop villages in the heart of nature.

**Total length:** 58 kms, 45 minutes

[GOOGLE MAP TRACK](#)





GRASSE

LES ADRETS

HIGHWAY

DESCRIPTION

ITINERARIES



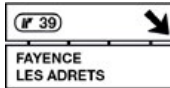
① At the roundabout, take the A8 highway to Cannes



② At the roundabout, take the 2nd exit in the direction of Cannes / Antibes



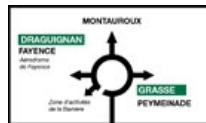
③ Take the N°39 exit to «Fayence les Adrets»



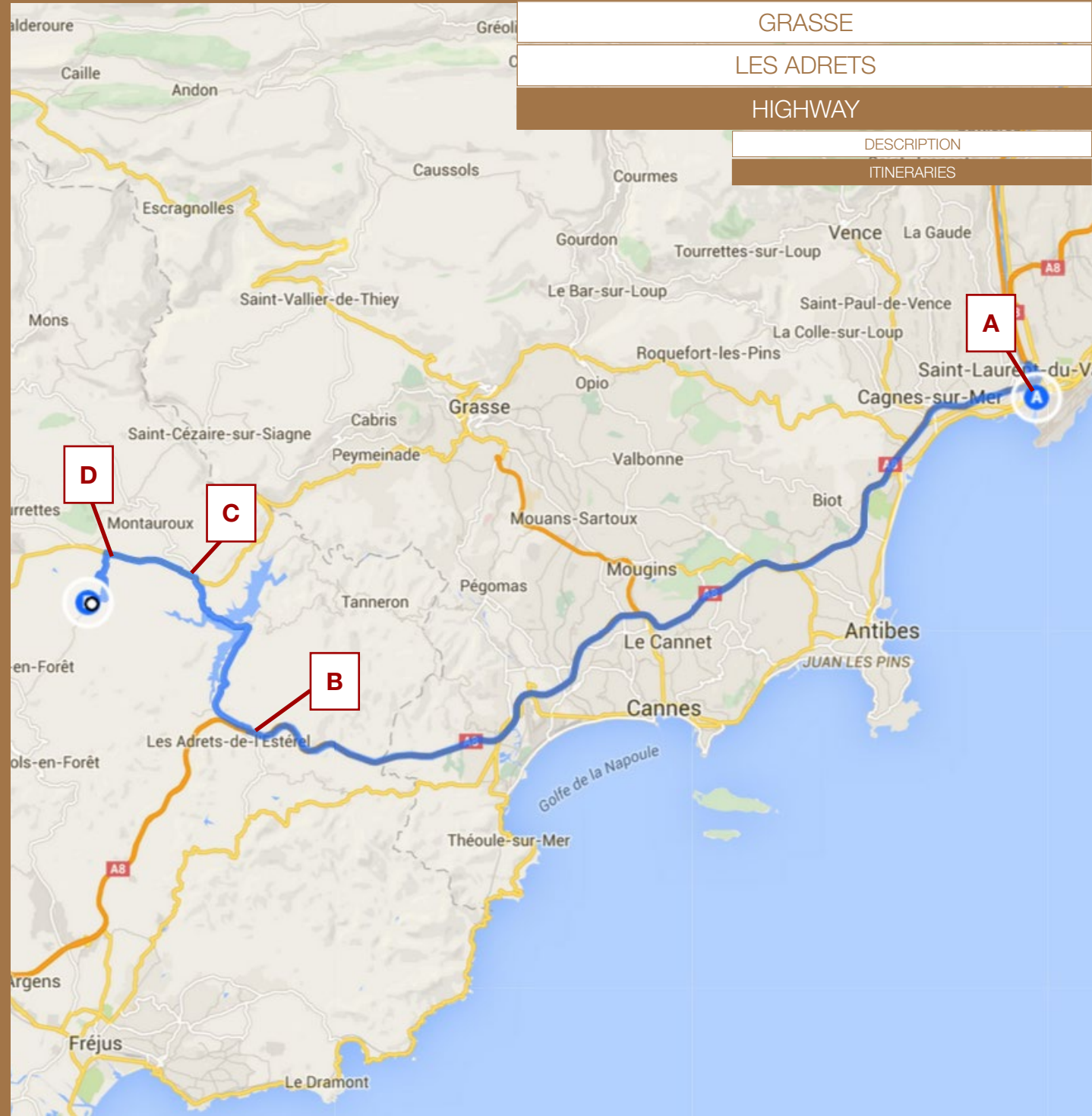
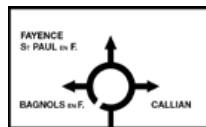
④ At the roundabout, in the direction of «Fayence Montauroux»



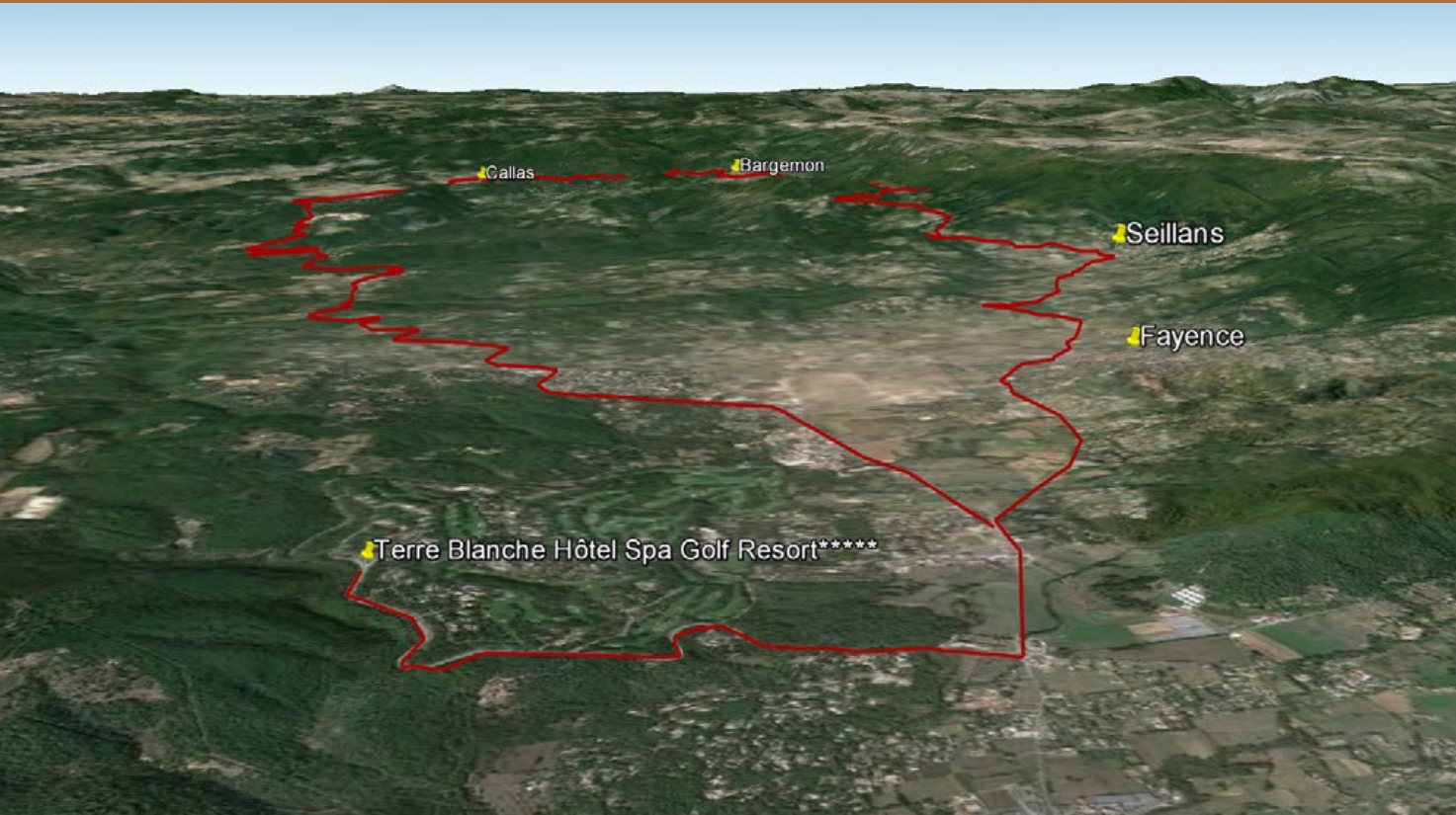
⑤ At the roundabout, take the 3rd exit in the direction of «Fayence»



⑥ At the roundabout, take the 3rd exit in the direction of «Bagnols-en-Forêt»







PERCHED VILLAGES

DESCRIPTION

ITINERARIES

SHORT CIRCUIT

LAKE ROAD

COUNTRY CHARM

CHARM AND AUTHENTICITY

Discover the picturesque hilltop villages of Fayence, Seillans, Bargemon and Callian !

**Total length:** 62 kms, 1h25

[GOOGLE MAP TRACK](#)







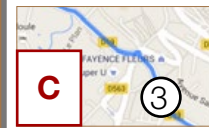
① At the roundabout, take the 3rd exit in the direction of «Fayence»

**FAYENCE**



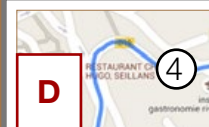
② At the roundabout, take the 2nd exit in the direction of «Fayence»

**FAYENCE**



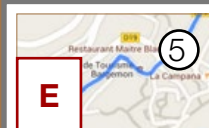
③ At the roundabout, follow the direction of «Seillans»

**SEILLANS**



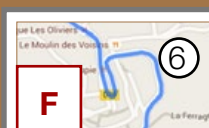
④ At the junction, follow the direction of «Bargemon»

**BARGEMON**



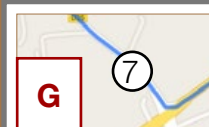
⑤ At the junction, follow the direction of «Comps»

**COMPS**



⑥ At the junction, follow the direction of «Draguignan»

**DRAGUIGNAN**



⑦ At the junction, follow the direction of «Grasse»

**GRASSE**

PERCHED VILLAGES

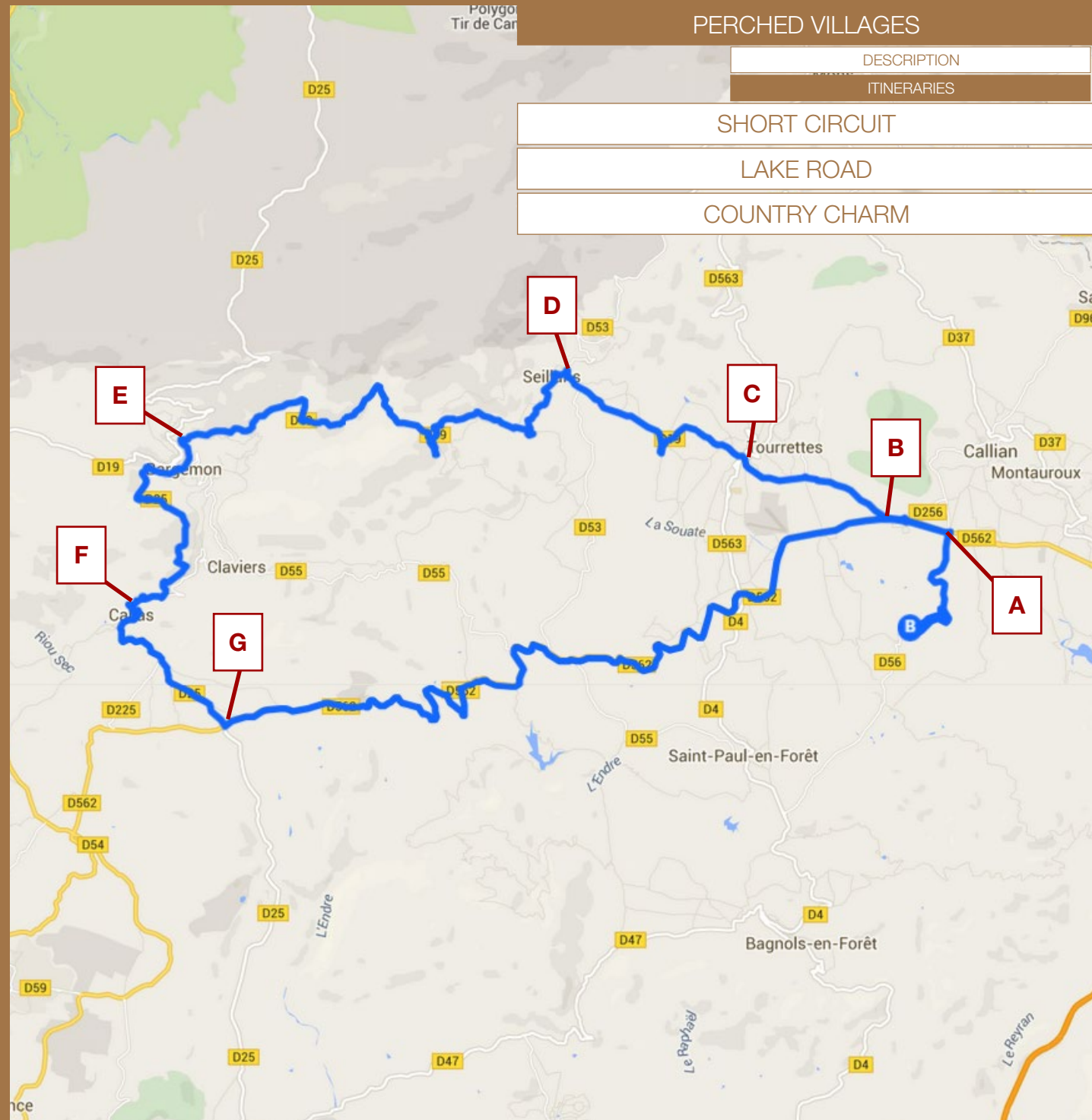
DESCRIPTION

ITINERARIES

SHORT CIRCUIT

LAKE ROAD

COUNTRY CHARM







PERCHED VILLAGES

SHORT CIRCUIT

DESCRIPTION

ITINERARIES

LAKE ROAD

COUNTRY CHARM

FAST ACCESS

This track will be done in 30 minutes only: ideal for the ones who run out of time, with a picturesque view on the Tourrettes village.

**Total length:** 19 kms, 21 minutes

[GOOGLE MAP TRACK](#)





PERCHED VILLAGES

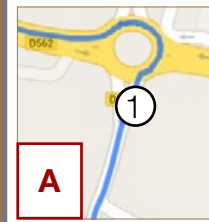
SHORT CIRCUIT

DESCRIPTION

ITINERARIES

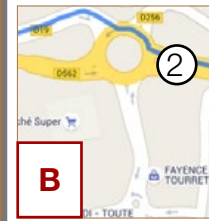
LAKE ROAD

COUNTRY CHARM



① At the roundabout, take the 3rd exit in the direction of «Fayence»

FAYENCE



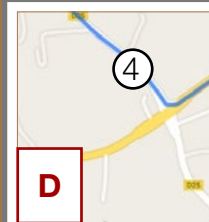
② At the roundabout, take the 2nd exit in the direction of «Fayence»

FAYENCE



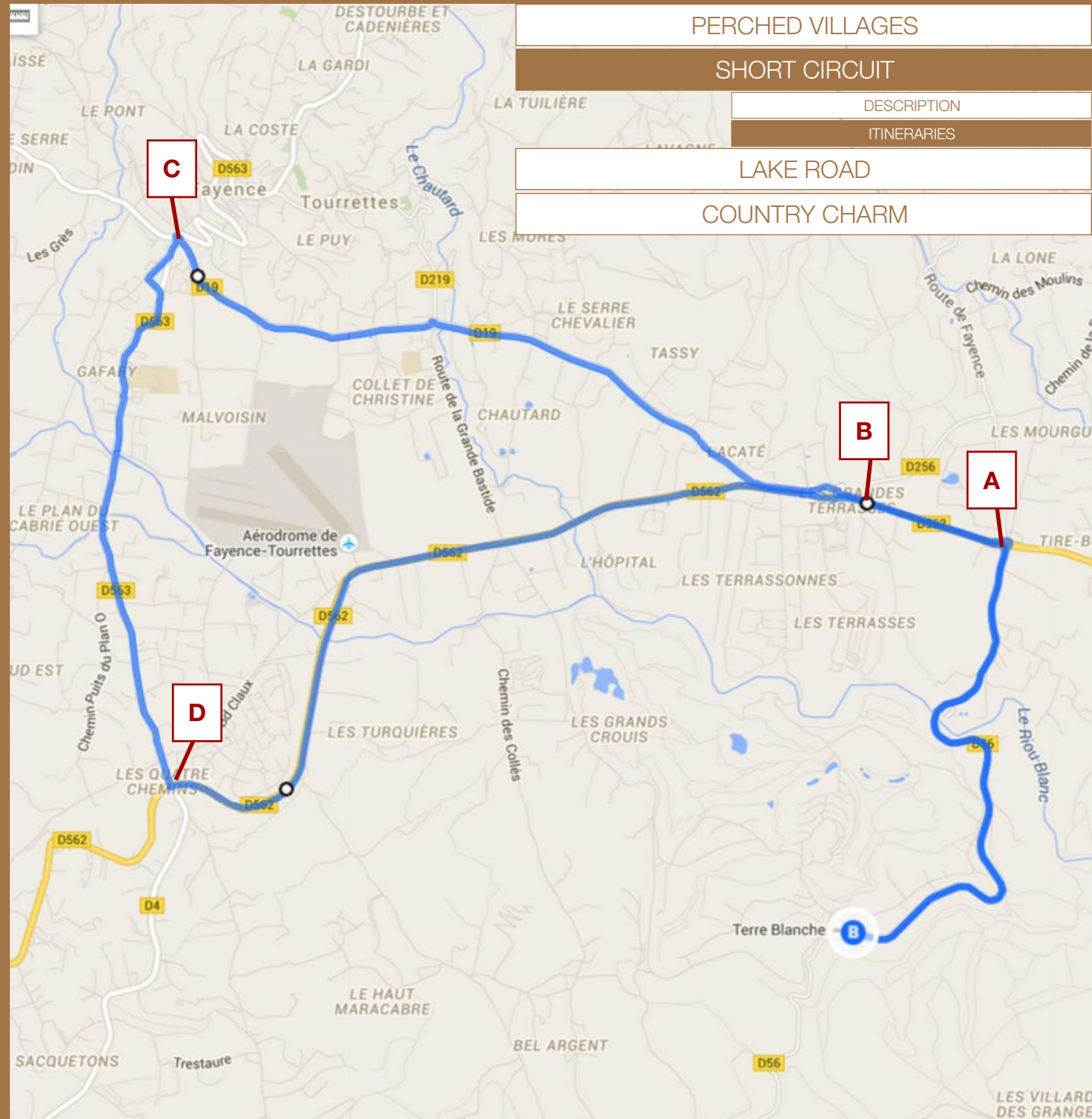
③ At the roundabout, take the 3rd exit in the direction of «Draguignan»

DRAGUIGNAN

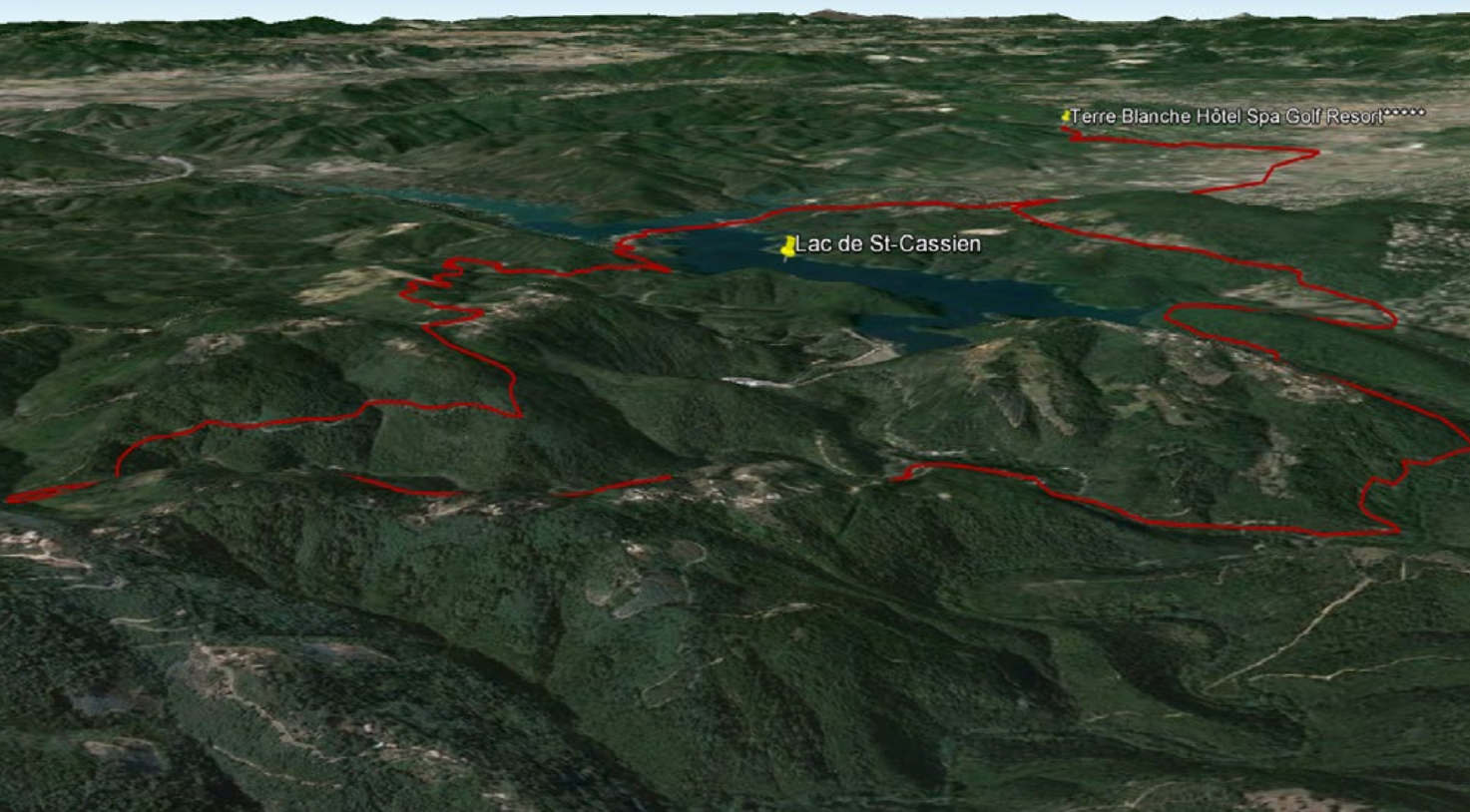


④ At the junction, follow the direction of «Grasse»

GRASSE







PERCHED VILLAGES

SHORT CIRCUIT

LAKE ROAD

DESCRIPTION

ITINERARIES

COUNTRY CHARM

SOMPTUOUS LANDSCAPES


This track is reserved for drive and nature lovers. All the ingredients are combined in a pleasant experience. Program: stunning panoramas, preserved nature, winding and forest roads...

**Total length:** 43 kms, 60 minutes

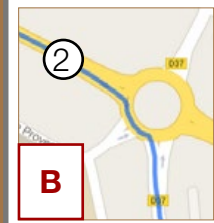
[GOOGLE MAP TRACK](#)







① At the roundabout, take the 1st exit in the direction of the «A8» highway



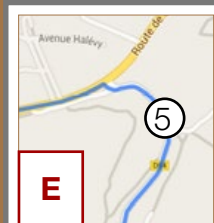
② At the roundabout, take the 2nd exit in the direction of the «A8» highway



③ At the junction, take the left way in the direction of «Tanneron»



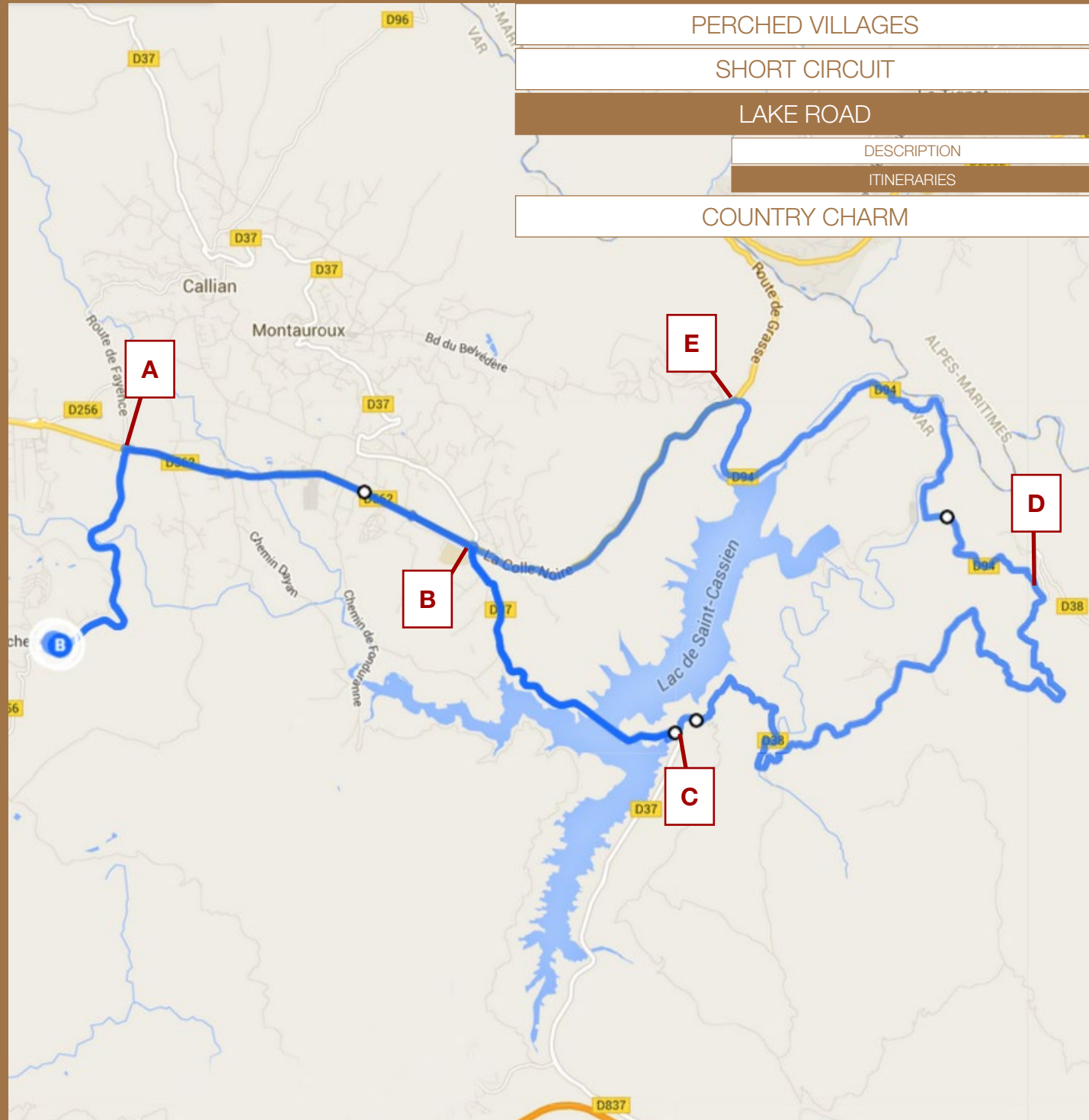
④ At the junction, follow the direction of «Draguignan»



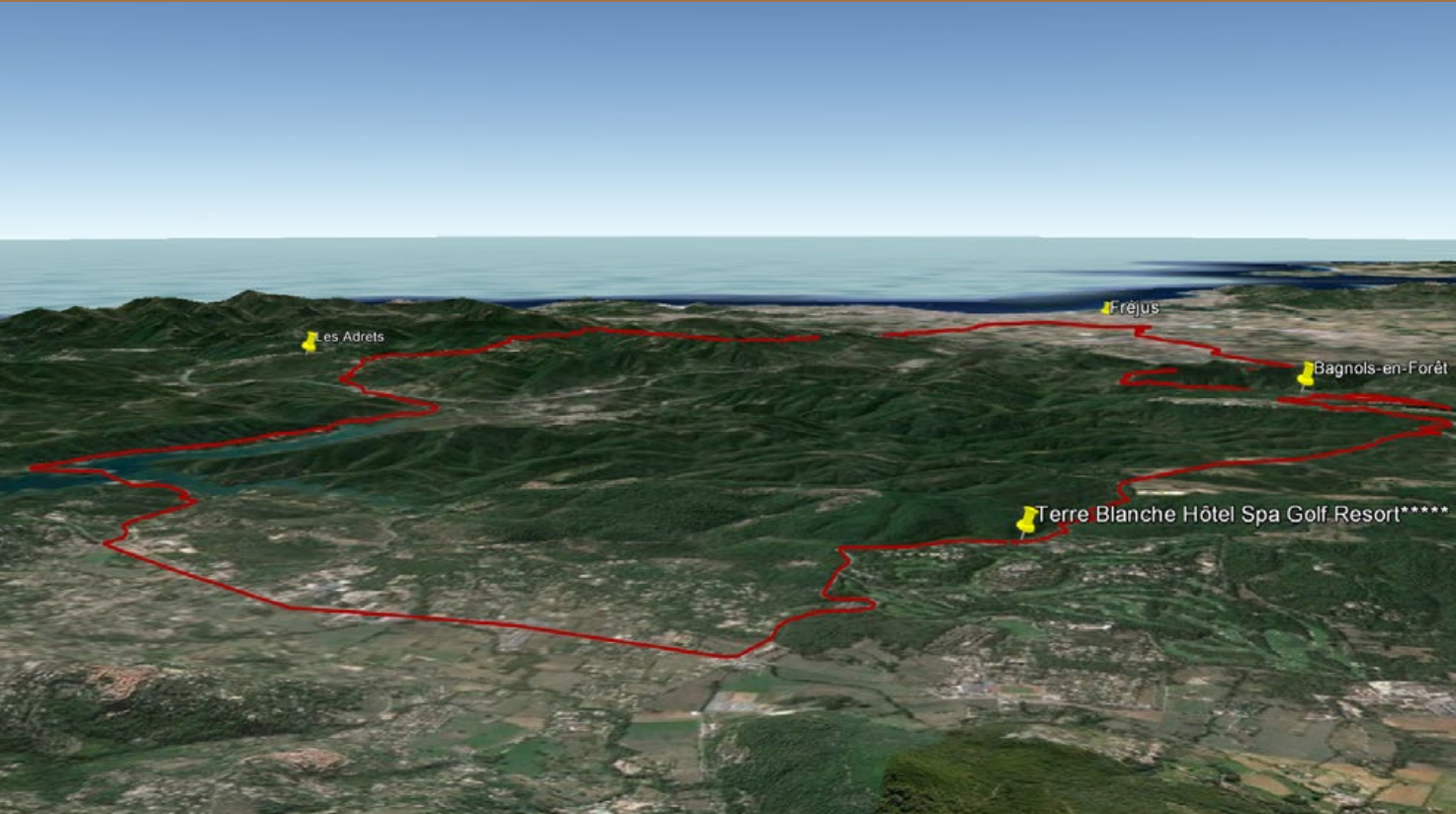
⑤ At the junction, follow the direction of «Draguignan»



PERCHED VILLAGES
SHORT CIRCUIT
LAKE ROAD
DESCRIPTION
ITINERARIES
COUNTRY CHARM







PERCHED VILLAGES

SHORT CIRCUIT

LAKE ROAD

COUNTRY CHARM

DESCRIPTION

ITINERARIES

FOR AUTOMOBILE LOVERS

This track is the longest one, offering a wide variety of remarkable sceneries.

**Total length:** 61 kms, 1h20

[GOOGLE MAP TRACK](#)





